

## WELCOME TO YOUR TRAVEL PLAN PACK

Here you will find information on how to take up more sustainable travel opportunities in Woolston.

Welcome to your dedicated Travel Plan Pack. Here you will find information on how to take up more sustainable travel opportunities in Woolston. As part of the Centenary Quay development, a Travel Plan has been produced, which sets out strategies to increase the level of sustainable travel and minimise the impact of traffic associated with the Centenary Quay development on local roads and the environment. By promoting sustainable travel and monitoring the travel choices taken by residents, the Travel Plan aims to:

- Support a range of sustainable transport alternatives to provide the residents with options for sustainable travel to and from the site.
- Develop an awareness of the options for sustainable travel to and from the site and local area amongst residents.
- Promote car sharing, walking, cycling and public transport as safe, efficient, affordable alternatives to private cars and highlight the health and environmental benefits of using sustainable travel modes.
- Minimise the impact of car-based travel to Centenary Quay on the local and strategic highway network and environment.

Here you will find a range of up-to-date information on walking and cycling routes, public transport, and other local opportunities in and around Woolston.

As well as your Travel Plan Pack, you also have your own dedicated travel plan website which provides further information on sustainable travel. Please visit [www.centenaryquaytravelplan.co.uk](http://www.centenaryquaytravelplan.co.uk).

If you have any questions or comments, or require further information on the topics presented then please get in touch via the following email address: [centenaryquaytpc@i-transport.co.uk](mailto:centenaryquaytpc@i-transport.co.uk).



# CENTENARY QUAY

Centenary Quay is located in in Woolston in the east of Southampton, with the River Itchen to the west. With local facilities available in Woolston, and Southampton city centre, there are many different options to explore.





## YOUR LOCAL AREA

Centenary Quay is situated in Woolston, to the west of Victoria Road. Woolston has a range of retail, leisure, education and employment opportunities which are easily accessible for you as a resident.

## WALKING AND CYCLING

Centenary Quay is surrounded by a number of walking and cycling routes providing access to destinations both nearby and across Hampshire.


Woolston High Street is situated on Victoria Road and provides a number of shops including Superdrug, and Woolston Post Office. In addition, there are a variety of cafes and other services on offer including Boots Pharmacy, Piggy's Café, Greggs and Hairdressers Hair salon. There is also a Lidl nearby.

To the southeast of the site is Weston Shore Promenade, which is ideal for taking leisurely walks along Southampton Water.

Route 2 of the National Cycle Network runs directly through Woolston providing a cycling connection into Southampton City Centre via the Itchen Bridge in the west and both Netley and Hamble in the east. This route forms part of a 361- mile long distance route between Dover in Kent and St. Austell in Cornwall.

Maps showing your local area, on-site connections and local walking and cycling routes are included within this pack. For more information on local walking and cycling routes please visit your dedicated Travel Plan website: [www.centenaryquaytravelplan.co.uk](http://www.centenaryquaytravelplan.co.uk).

### USEFUL APPS



## SMART DRIVING

### CAR SHARING

Around 2.5 million people share their commutes to work every year in the UK. This removes 1.25 million cars from roads and saves around 1.25 million tonnes of CO2 per year. Car sharing is a great way to reduce the amount of solo car trips on our roads not only for work trips but for all trips. Other benefits include:

- Reduce the need for parking
- Meet new people in your community
- Save on average £1,000 per year
- Reduce the stress of driving

For more information on how to sign up please visit:

- [Liftshare](#) – download the app today!
- [BlaBlaCar](#) – download the app today!
- [GoCarShare](#)



### CAR CLUB

The Woolston Travel Hub located within the Colonnade Car Park is an Enterprise Car Club serving Woolston, situated adjacent to Woolston Bridge Link Road with two spaces available. Enterprise offers three different memberships for individuals who wish to use the service on a basic, annual or standard monthly basis.

### MICRO-MOBILITY

VOI operate within the city of Southampton to provide approximately 1,400 electric-powered scooters across 200 docks on a rental basis to the public. Currently there is a rental dock adjacent to Harbour House. With 96 Voi bicycle bays located throughout the city centre, offering access to 175 regular pedal bikes and 195 e-bikes.

### ELECTRIC VEHICLE CHARGING

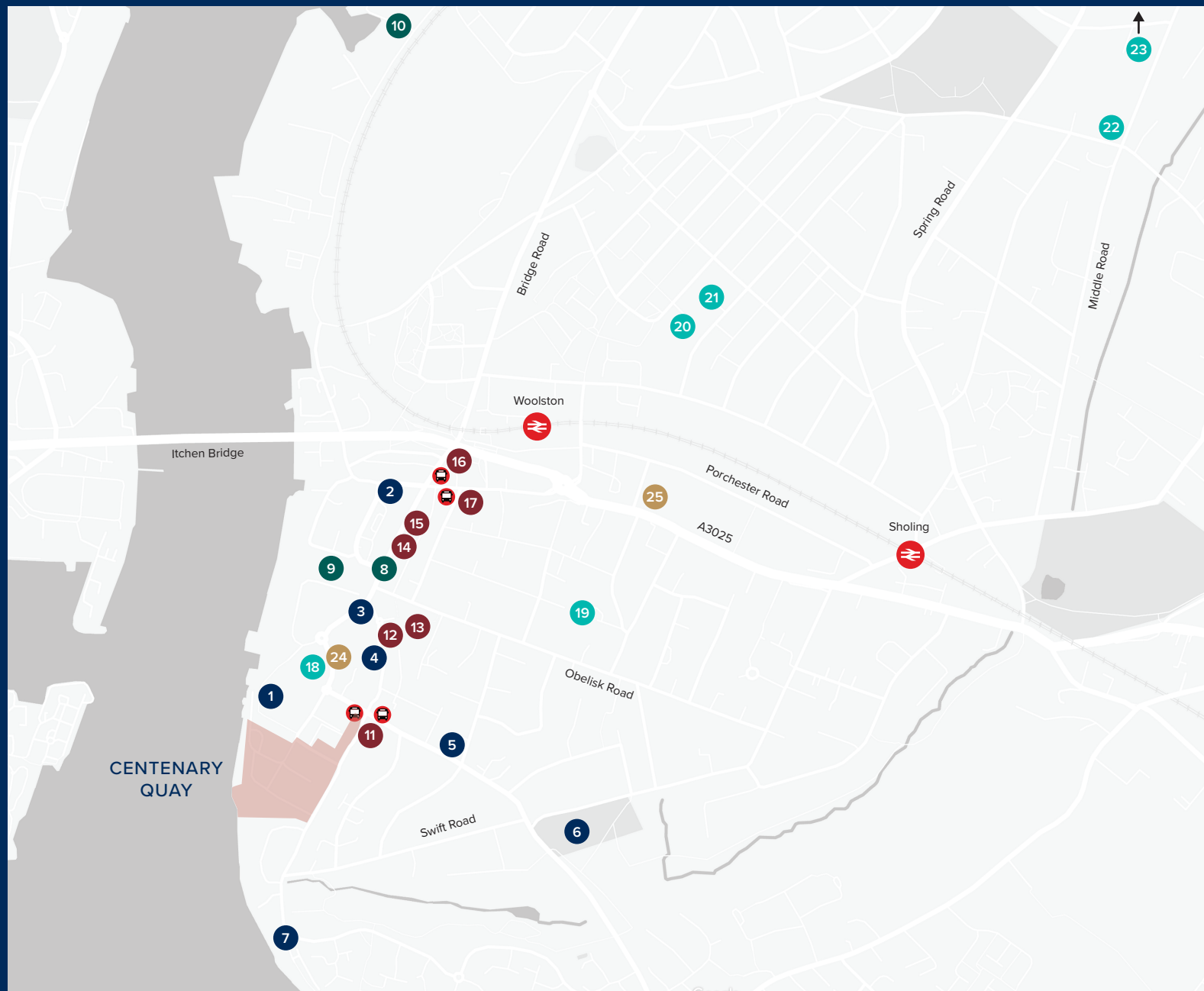
- With the sale of new petrol and diesel cars to be banned from 2035 electric cars will become for the forefront of car travel.
- The government are offering a discount (of up to £2,500) on the price of brand new low emission vehicles which is included within the dealer's vehicle price. To view the vehicles which are eligible for the grant, please visit: [www.gov.uk/plug-in-vehicle-grants](http://www.gov.uk/plug-in-vehicle-grants).
- There are also increasingly more vehicle charging points across the country. To find a charging point near you, take a look at: [www.zap-map.com](http://www.zap-map.com).

# CENTENARY QUAY

## LOCAL AREA PLAN

### Location/Facility

- 1 Snap Fitness
- 2 Coffee.Woolston
- 3 Woolston Library
- 4 The Victoria Public House
- 5 Woolston Community Centre
- 6 Archery Road Playground
- 7 Weston Shore Promenade
- 8 Victoria Road
- 9 Marine Skills Centre
- 10 Hazel Road Industrial Estate
- 11 Premier
- 12 Victoria Food and Wine
- 13 Lidl
- 14 Superdrug
- 15 SPAR Woolston
- 16 Woolston Post Office
- 17 Co-op
- 18 YMCA Woolston Nursery
- 19 Woolston Infant School
- 20 Ludlow Infant School
- 21 Ludlow Junior School
- 22 Oasis Academy Sholing
- 23 Itchen College
- 24 Damira Quayside Dental Practice
- 25 St Peters Surgery



Nearest Bus Stops



Woolston Railway Station



Sholing Railway Station

# PUBLIC TRANSPORT

## BUS TRAVEL

The nearest bus stops to the site are located on Vosper Road approximately 250m away from the site. The bus stop provides a shelter, seating and is featured with a flagpole and timetabled information.

This stop is served by the following route:

- Bluestar 17 between Weston and Adnac Park

There are also additional bus stops 700m away on Portsmouth Road which both accommodate a bus shelter with seating, a flagpole and timetable information.

This stop is served by the following routes:

- Bluestar 10 between Southampton City Centre and Sholing
- Bluestar 13 between Southampton City Centre and Harefield

For further information on timetables and bus services, please visit your [Travel Plan website](#) where you will find links to each of these services.



## RAIL TRAVEL

Woolston railway station is located approximately 850m to the north of Centenary Quay and provides services towards Southampton, Portsmouth and Southsea, and Brighton. For timetable information and live updates on services from Woolston please visit [www.southernrailway.com](http://www.southernrailway.com).

### National Railcards

National Railcards provide an opportunity to save up to a 1/3 off rail travel, with an annual average saving of £142 per year! There are different railcards including:

To find out if you are eligible and to apply for a railcard visit: [www.railcard.co.uk](http://www.railcard.co.uk).

## TAXI SERVICES

Taxi services are also available locally and play a role in your local public transport. Local taxi companies include:

### Southampton Taxis

02381920677  
[www.southamptontaxis.net](http://www.southamptontaxis.net)


### Bitterne Cars Ltd

02380433000  
[www.cabmyride.com](http://www.cabmyride.com)

### Radio Taxis Southampton

02380666666  
[www.radiotaxisonline.co.uk](http://www.radiotaxisonline.co.uk)

## USEFUL APPS





# SCHOOL TRAVEL

## YMCA Woolston Nursery

YMCA Woolston Nursery is located a short walk away on Victoria Road. It can be accessed by walking along Victoria Road where there are dropped kerbs and tactile paving provided throughout the route.

## Woolston Infant School

Woolston Infant School is located on Florence Road and can be accessed via foot or cycle. It can be accessed via Victoria Road, Obelisk Road and West Road. There are three zebra crossings provided on Obelisk Road, with one directly adjacent to West Road, providing safe access to the school for pedestrians.

## Ludlow Infant School and Junior School

Ludlow Infant and Junior School are situated on the same site on Ludlow Road, to the northeast. Both schools can be accessed via foot or cycle

along Victoria Road, a pedestrian signalised crossing is provided at the Portsmouth Road Bridge Road junction. From there, a footpath is located opposite Manor Road South which continues in a north east direction ending on the corner of Poole Road and Ludlow Road.

## Oasis Academy Sholing

Oasis Academy is situated in Sholing and is the nearest secondary school from Centenary Quay. The school can be accessed via cycle or foot along Victoria Road, Radstock Road, Bishops Road and then, Sholing Road. There are footways along the whole route.

Take a look at our school route plan which, provides more information on how you can travel to your local school.

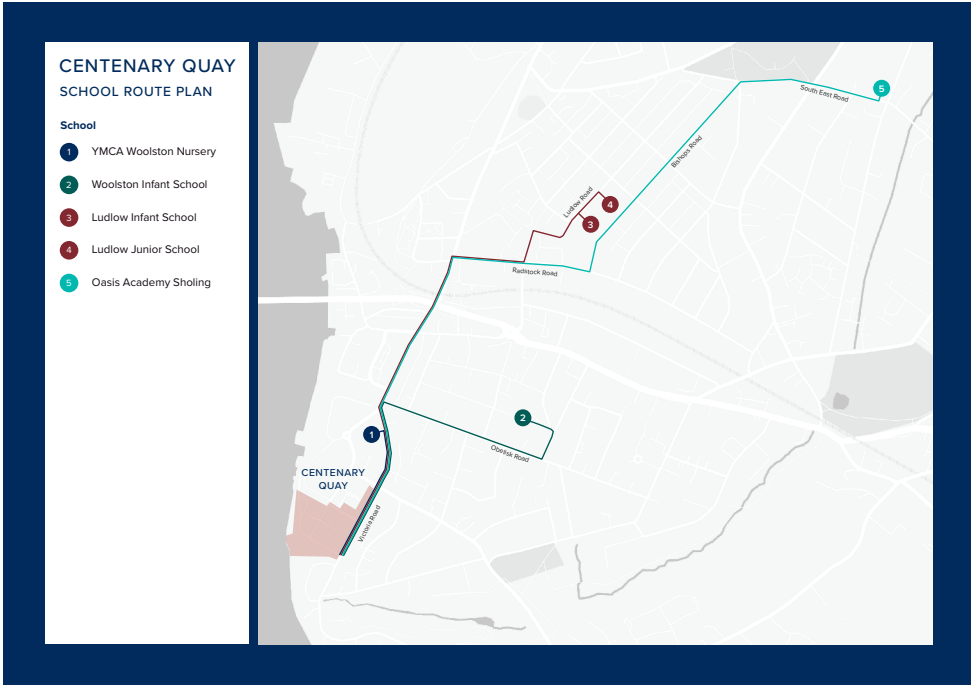
# WHAT'S NEXT?

## MONITORING REPORTS & SURVEY

As part of the Travel Plan, Centenary Quay required to monitor the uptake of sustainable travel over a 5-year period. This monitoring will inform the success against the targets which are to be agreed with Hampshire County Council.

Monitoring will be in the form of questionnaire surveys throughout the monitoring period. These surveys will determine the level of different forms of travel undertaken by residents and will help understand any barriers to particular types of travel. The results from these monitoring surveys will be reviewed and monitoring reports will be produced to understand the effectiveness of the Travel Plan which allow for any changes to be made.

The results of the surveys and the monitoring reports will be uploaded to the Travel Plan website.



# GET IN TOUCH

For more information about your travel choices at Centenary Quay, please visit your dedicated Travel Plan website: [www.centenaryquaytravelplan.co.uk](http://www.centenaryquaytravelplan.co.uk).

If you have any questions or comments about your Travel Plan pack please get in touch with your Travel Plan Coordinator at: [centenaryquaytpc@i-transport.co.uk](mailto:centenaryquaytpc@i-transport.co.uk).

